

**PLAN SHOWING PROPOSED CHANGES TO PARKING RESTRICTIONS
HIGHBANK, BRIGHTON**

KEY:- PROPOSED DOUBLE YELLOW LINES

REASON:- TO IMPROVE THE SAFETY FOR BOTH PEDESTRIANS AND VEHICLES. IT HELPS PREVENT OBSTRUCTION TO ALL VEHICLES BUT IN PARTICULAR LARGER VEHICLES SUCH AS THE CITY CLEAN VEHICLES

SCALE 1:2000

Reproduction from the Ordnance Survey mapping with Permission of the Controller of H.M. Stationary Office. © Crown Copyright. Unauthorised reproduction infringes Crown copyright and may lead to prosecution or Civil Proceedings. Brighton & Hove Council. Licence : LA09068L, 2003.

WITHDEAN



**PLAN SHOWING PROPOSED CHANGES TO PARKING RESTRICTION
HIGHBANK (AMENDED PLAN)**

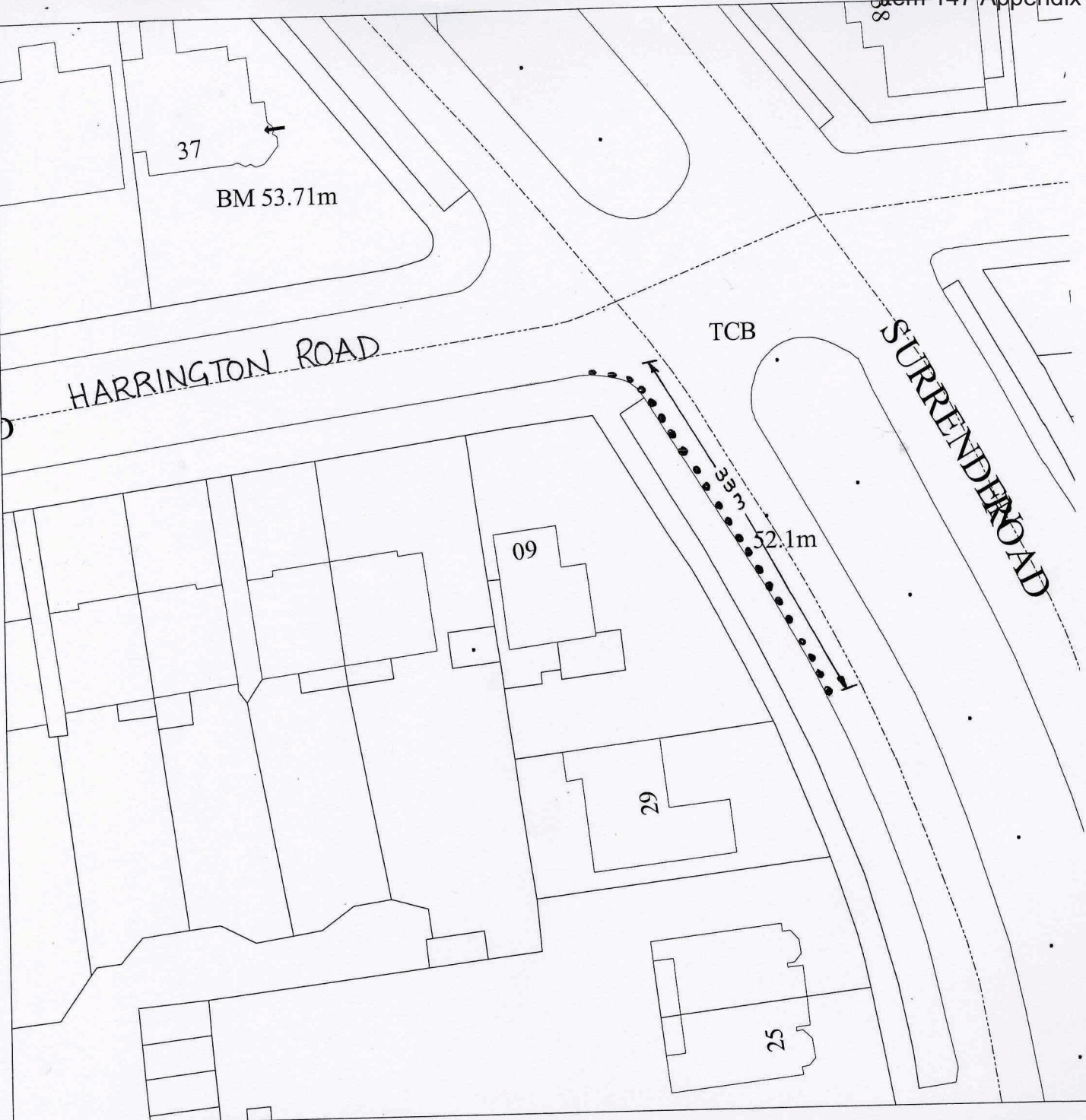
KEY:- PROPOSED DOUBLE YELLOW LINES

REASON:- TO IMPROVE THE SAFETY FOR BOTH PEDESTRIANS AND VEHICLES. IT HELPS PREVENT OBSTRUCTION TO ALL VEHICLES BUT IN PARTICULAR LARGER VEHICLES SUCH AS THE CITY CLEAN VEHICLES

SCALE : 1 : 2000

Reproduction from the Ordnance Survey mapping with the Permission of the Controller of H.M. Stationery Office. © Crown Copyright. Unauthorised reproduction infringes Crown copyright and may lead to prosecution or Civil Proceedings. Brighton & Hove Council. Licence : LA09068L, 2003.





**PLAN SHOWING PROPOSED CHANGES TO PARKING RESTRICTIONS
SURRENDEN ROAD, BRIGHTON**

KEY:- ●●●●● PROPOSED DOUBLE YELLOW LINES

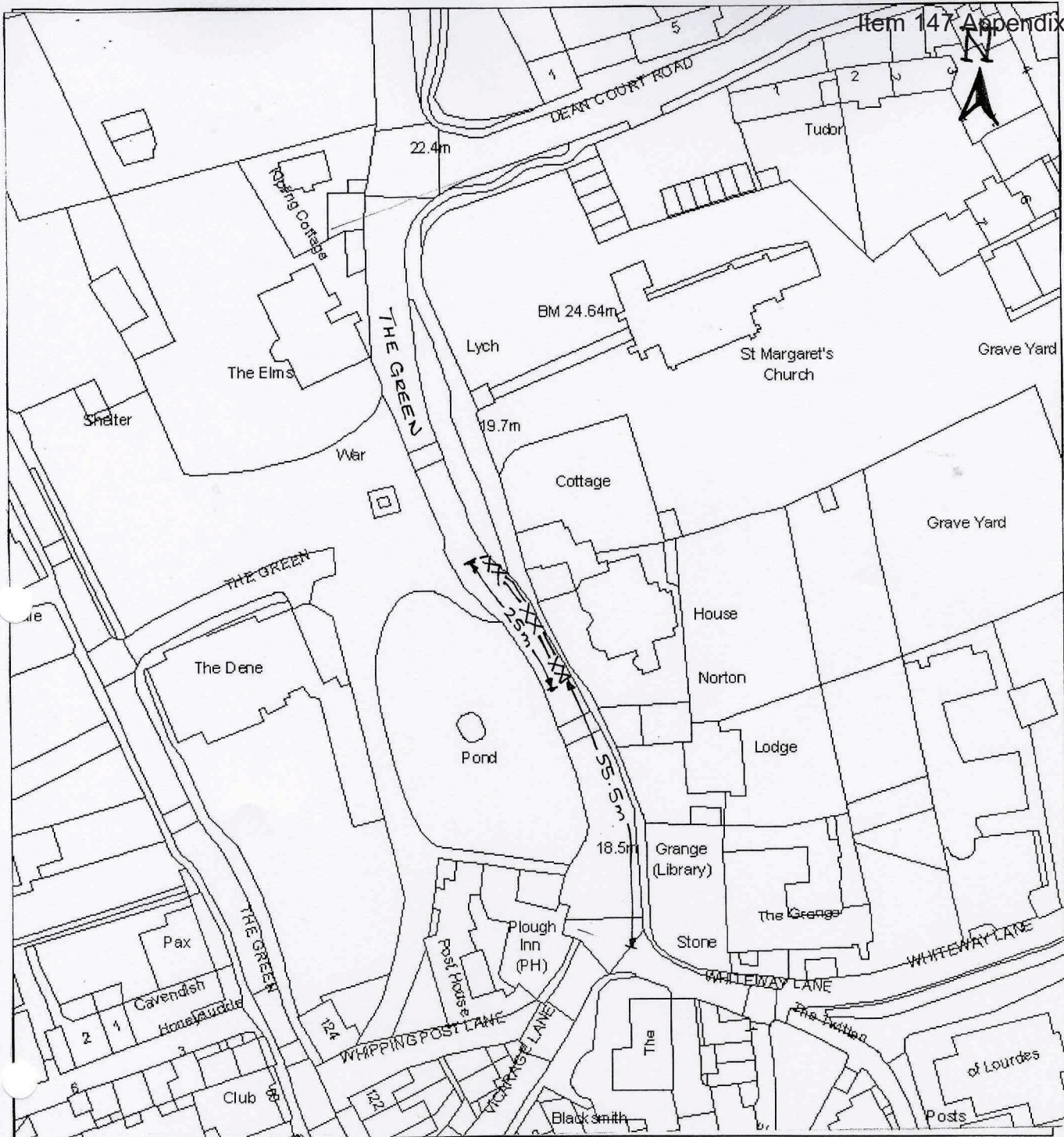
REASON:- TO INCREASE VISIBILITY TO A CROSSING POINT USED BY SCHOOL CHILDREN AS PART OF A SCHOOL SAFETY ZONE

Please see formal notice below, to see what other roads have restrictions proposed, where to view the plans and traffic order and how to object or support this proposal.

SCALE : 1:500

Reproduction from the Ordnance Survey mapping with the Permission of the Controller of H.M. Stationery Office. © Crown Copyright. Unauthorised reproduction infringes Crown copyright and may lead to prosecution or Civil Proceedings. Brighton & Hove Council. Licence : LA09068L, 2003.





PLAN SHOWING PROPOSED CHANGES TO PARKING RESTRICTION

THE GREEN, ROTTINGDEAN

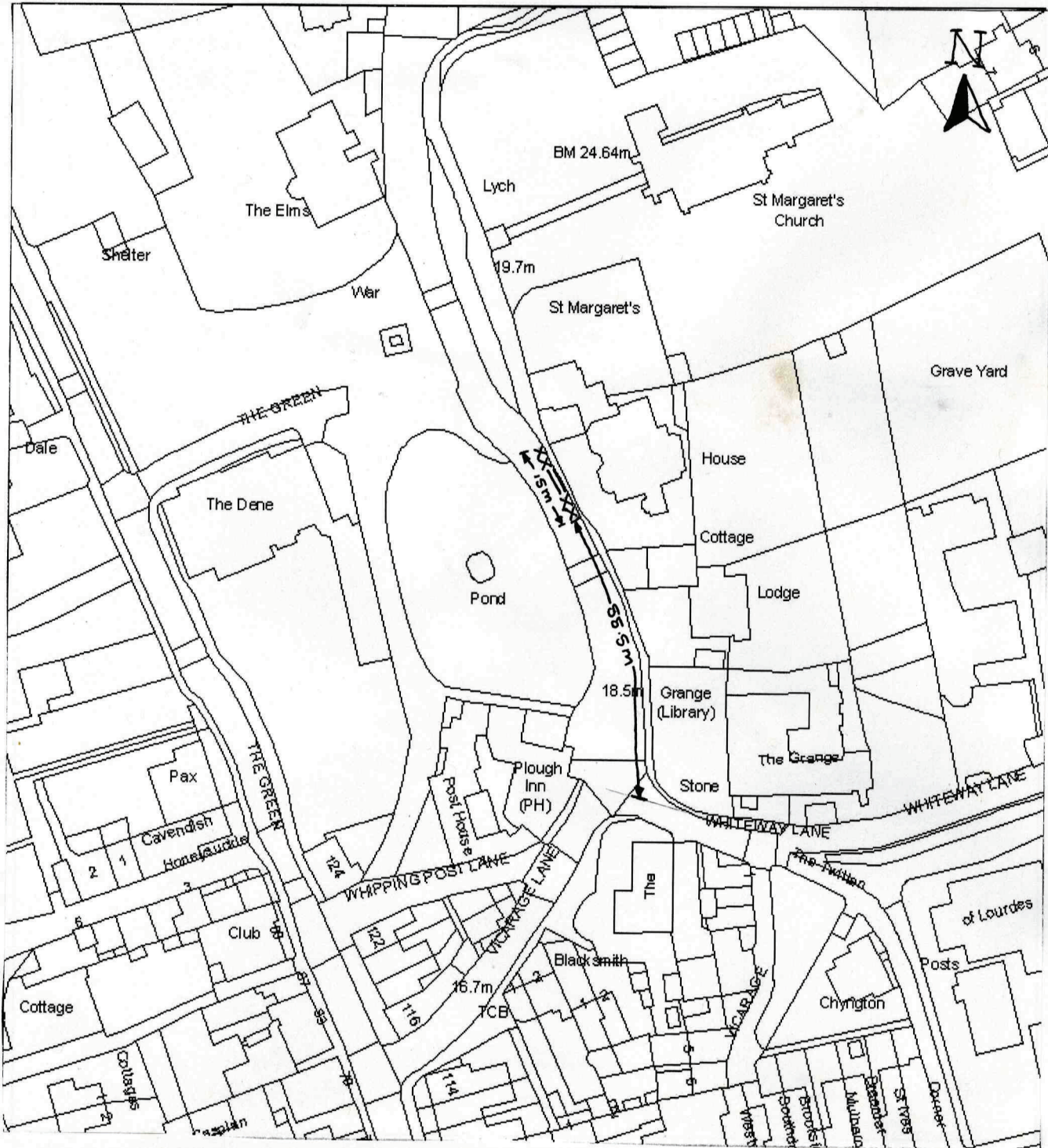
KEY:- =XX=XX PROPOSED NO WAITING AND NO LOADING BAN

REASON:- TO PREVENT OBSTRUCTION AND IMPROVE SAFETY FOR LARGER VEHICLES SUCH AS CITY CLEAN VEHICLES

SCALE : 1: 1000

Reproduction from the Ordnance Survey mapping with the Permission of the Controller of H.M. Stationery Office. © Crown Copyright . Unauthorised reproduction infringes Crown copyright and may lead to prosecution or Civil Proceedings. Brighton & Hove Council. Licence : LA09068L, 2003.





**PLAN SHOWING PROPOSED CHANGES TO PARKING RESTRICTION
 THE GREEN, ROTTINGDEAN (AMENDED PLAN)**

KEY:-  PROPOSED NO WAITING AND NO LOADING/UNLOADING BAN

REASON:- TO PREVENT OBSTRUCTION AND IMPROVE SAFETY FOR LARGER VEHICLES SUCH
 SUCH AS CITY CLEAN VEHICLES

SCALE : 1 : 1000

